

Trace Diagram

Job No. 2001-003

Seismic Line PM

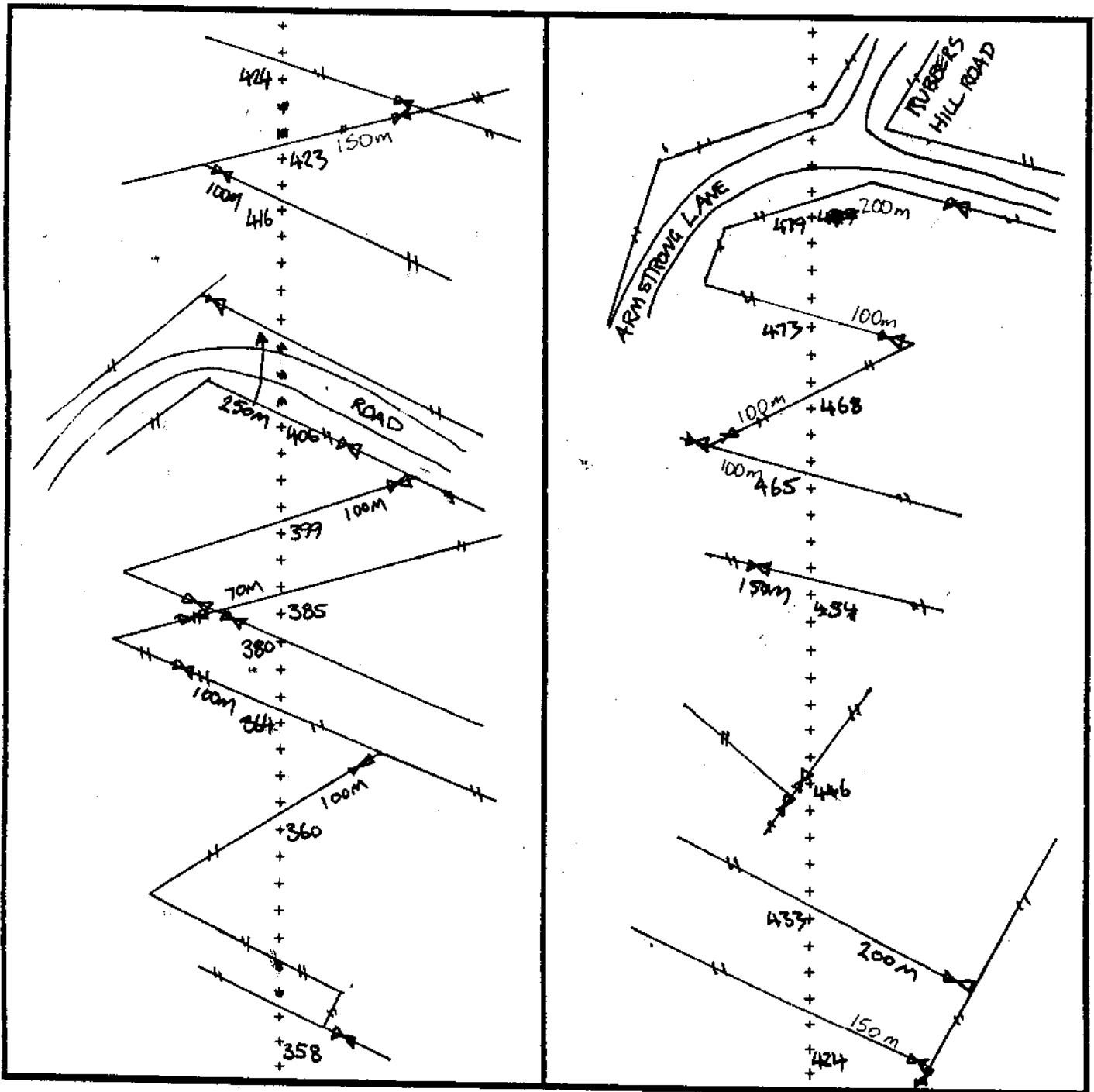
Client: Great South Lands Minerals Limited

Project: 2001 Northern Midlands Seismic Survey

Seismic Contractors: Trace Energy Services Pty. Ltd.

Stn Interval 25 m
Shooting Direction

From STN 358 To STN 479
West to East / ~~South~~ to North



Wilson Survey Group P/L

Exploration, Mining and Engineering Surveyors
Specialising in Real Time GPS Applications

Page 4 of Pages.....

Trace Diagram

Job No. 2001-003

Seismic Line "PM"

Client: Great South Lands Minerals Limited

Project: 2001 Northern Midlands Seismic Survey

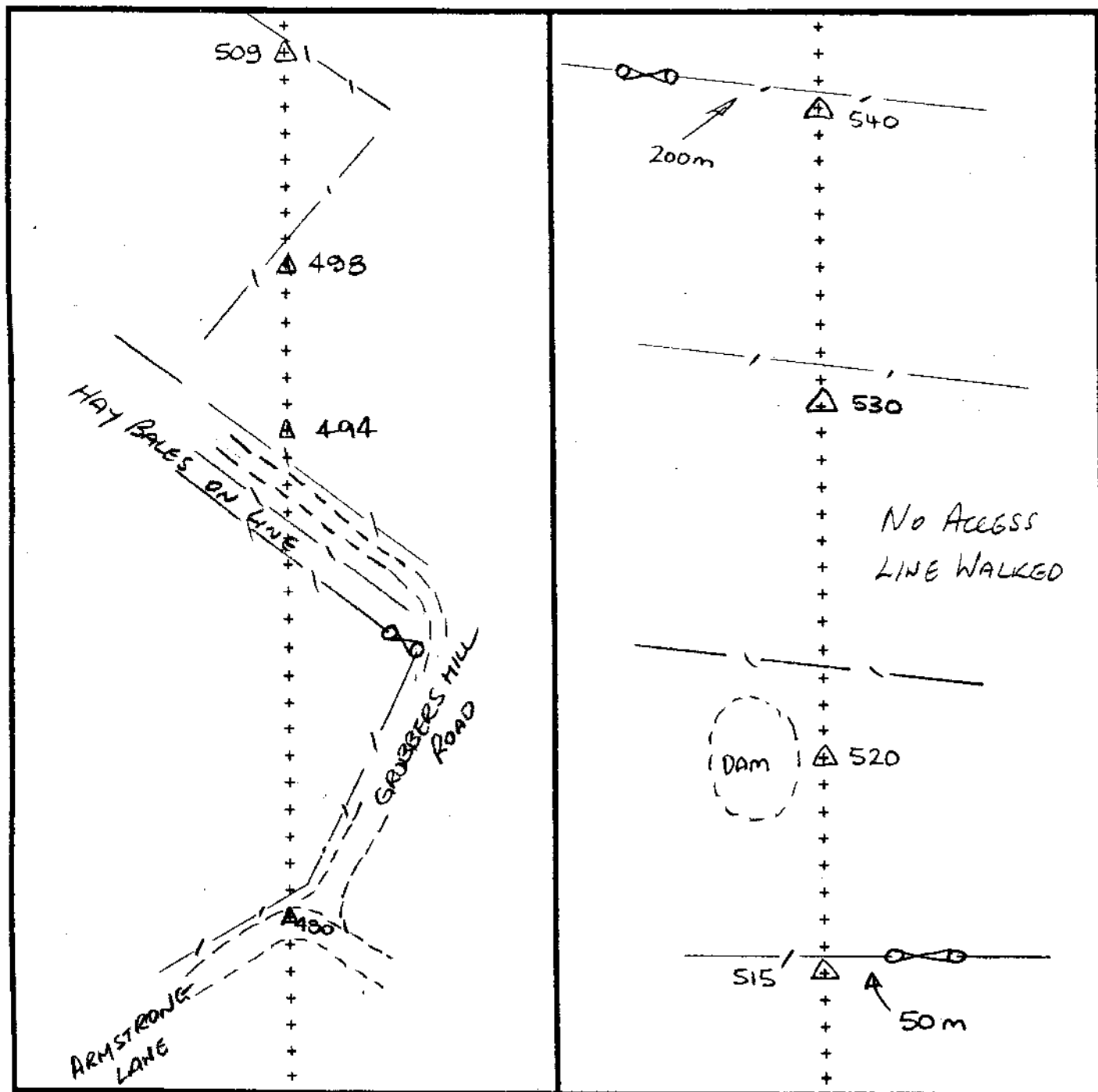
Seismic Contractors: Trace Energy Services Pty. Ltd.

Stn Interval 25 m

From STN 480 To STN 540

Shooting Direction

West to East / ~~South to North~~



Wilson Survey Group P/L

Exploration, Mining and Engineering Surveyors
Specialising in Real Time GPS Applications

Page 5 of Pages.....

Trace Diagram

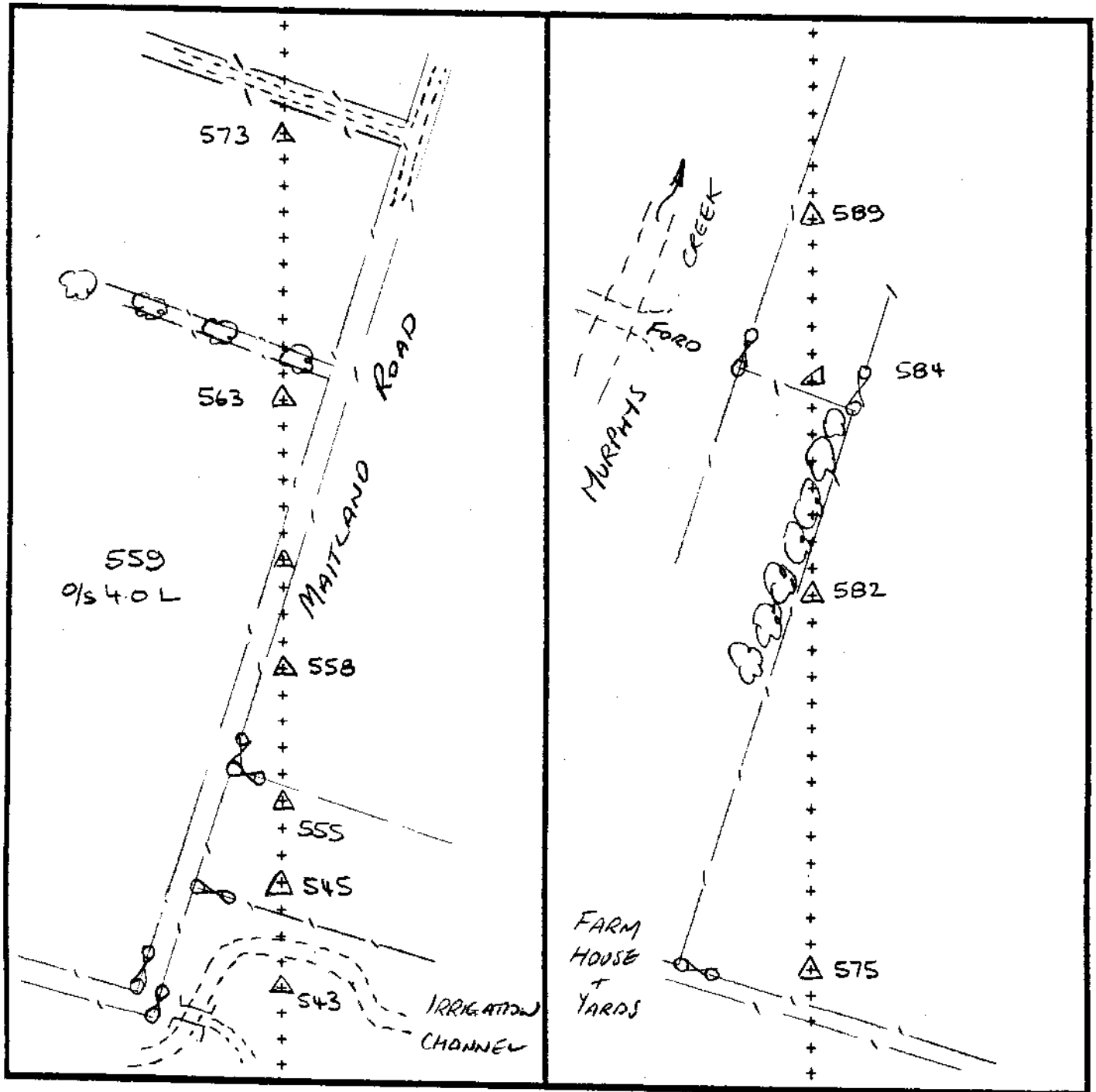
Job No. 2001-003

Seismic Line "PM"

Client: Great South Lands Minerals Limited
Project: 2001 Northern Midlands Seismic Survey
Seismic Contractors: Trace Energy Services Pty. Ltd.

Stn Interval 25 m
Shooting Direction

From STN 543 To STN 589
West to East / ~~South to North~~



Wilson Survey Group P/L

Exploration, Mining and Engineering Surveyors
Specialising in Real Time GPS Applications

Page...6...of Pages.....

Trace Diagram

Job No. 2001-003

Seismic Line "Pm"

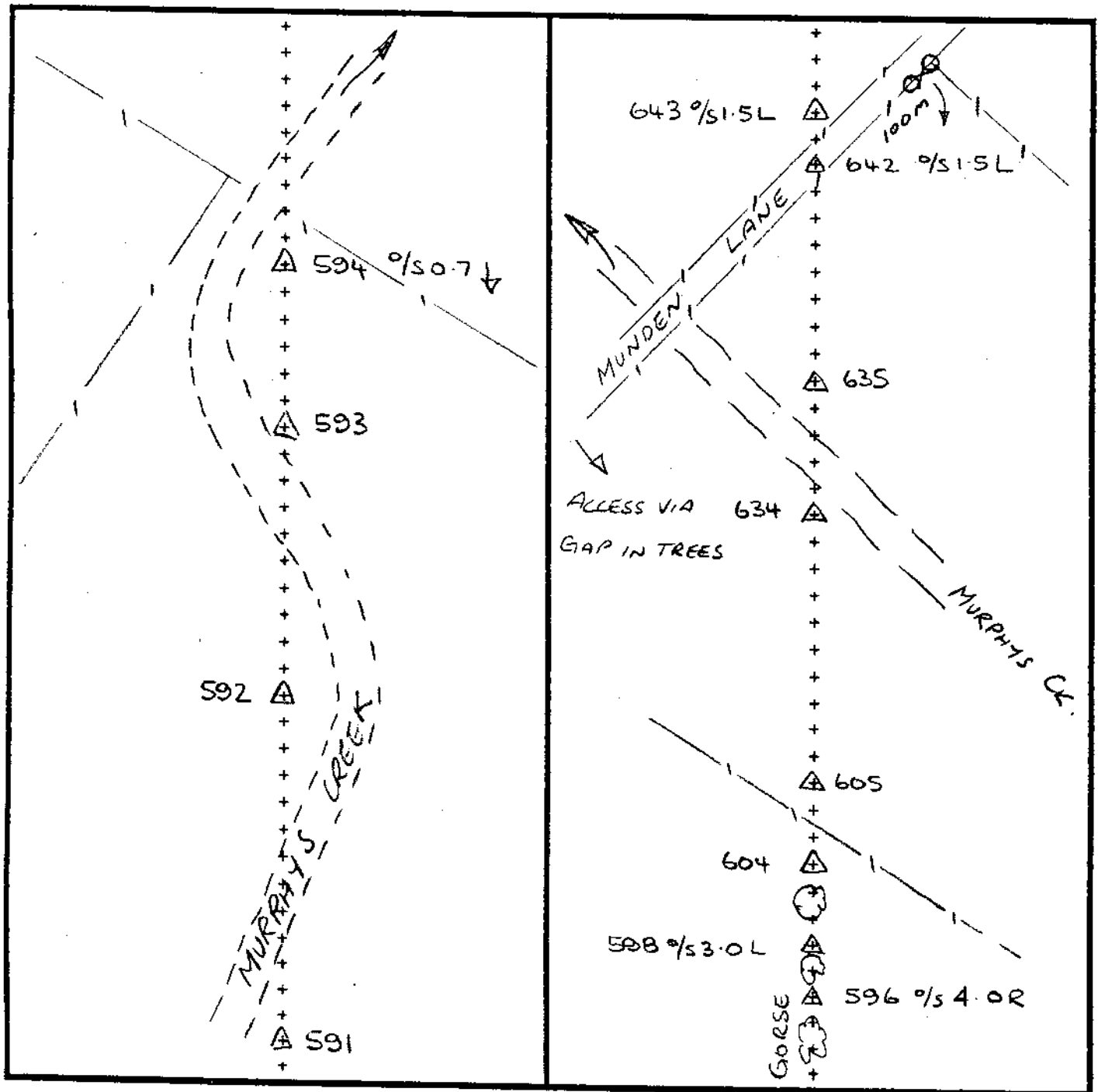
Client: Great South Lands Minerals Limited

Project: 2001 Northern Midlands Seismic Survey

Seismic Contractors: Trace Energy Services Pty. Ltd.

Stn Interval 25 m
Shooting Direction

From STN 591 To STN 643
West to East / South to North



Wilson Survey Group P/L

Exploration, Mining and Engineering Surveyors
Specialising in Real Time GPS Applications

Page...7...of Pages.....

Trace Diagram

Job No. 2001-003

Seismic Line "Pm"

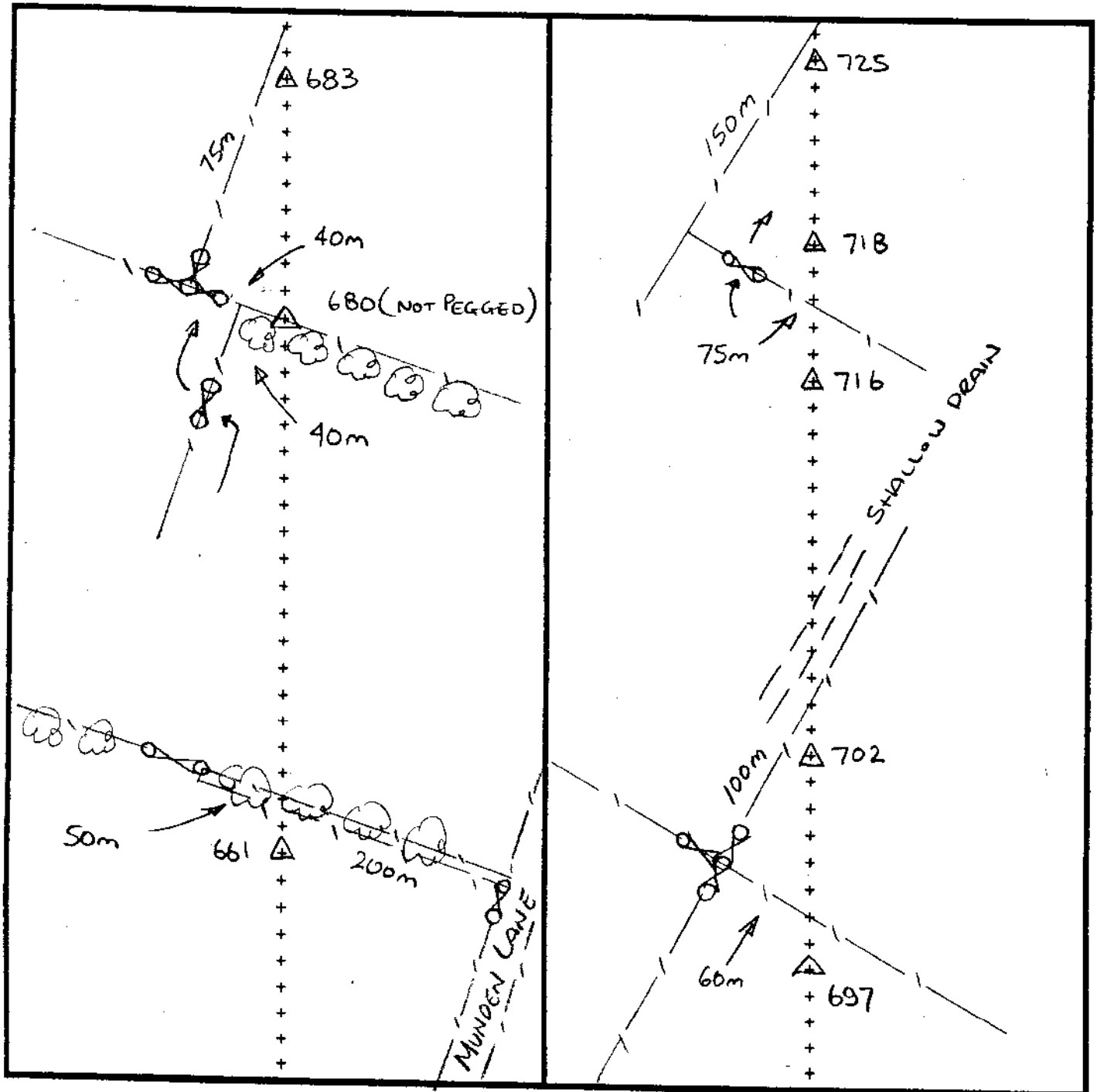
Client: Great South Lands Minerals Limited

Project: 2001 Northern Midlands Seismic Survey

Seismic Contractors: Trace Energy Services Pty. Ltd.

Stn Interval 25 m
Shooting Direction

From STN 661 To STN 725
West to East / ~~South to North~~



Wilson Survey Group P/L

Exploration, Mining and Engineering Surveyors
Specialising in Real Time GPS Applications

Page...8...of Pages.....

Trace Diagram

Job No. 2001-003

Seismic Line PM

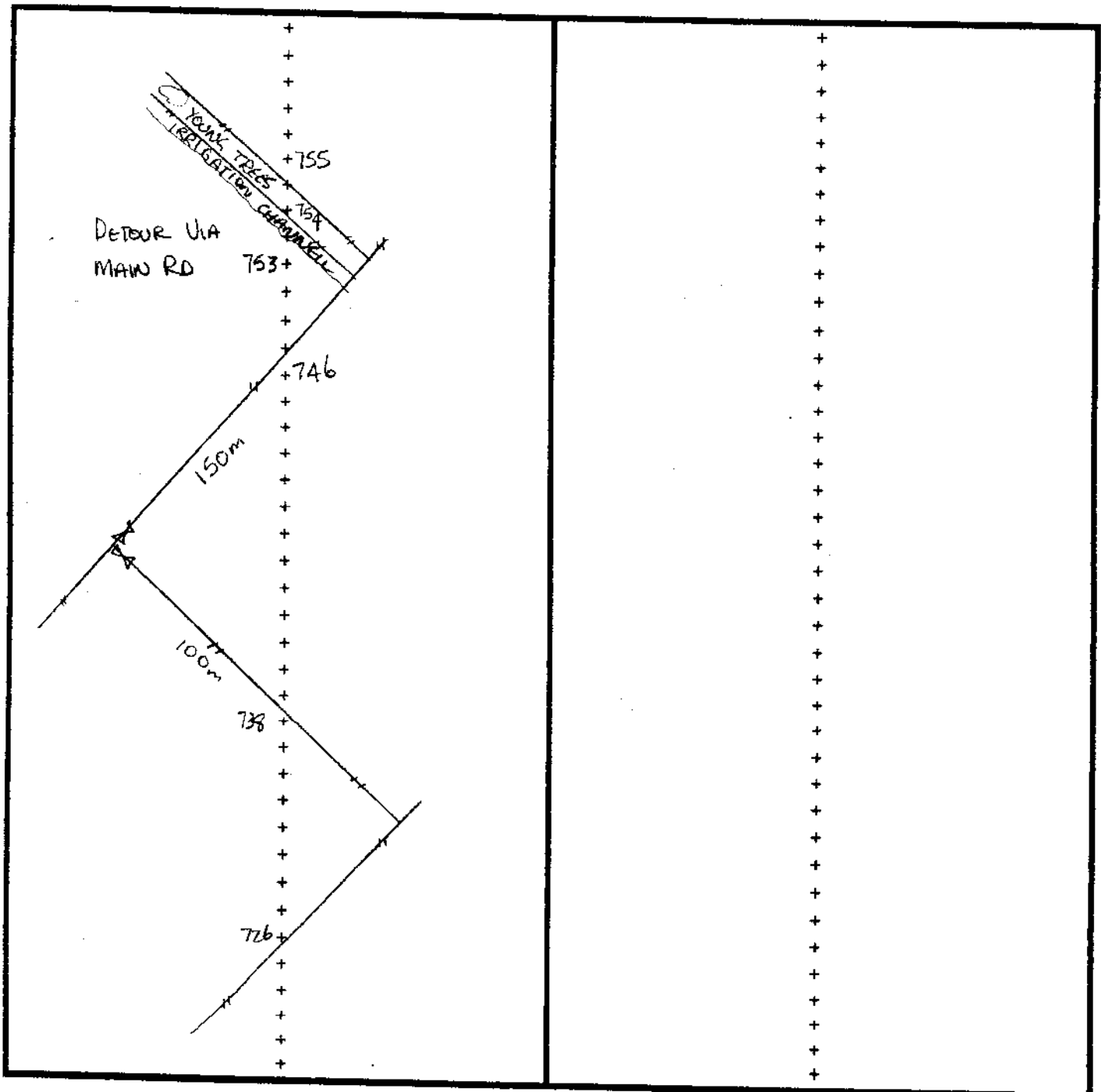
Client: Great South Lands Minerals Limited

Project: 2001 Northern Midlands Seismic Survey

Seismic Contractors: Trace Energy Services Pty. Ltd.

Stn Interval 25 m
Shooting Direction

From STN 726 To STN 754
West to East / ~~South to North~~



Wilson Survey Group P/L

Exploration, Mining and Engineering Surveyors
Specialising in Real Time GPS Applications

Page...9...of Pages.....

Trace Diagram

Job No. 2001-003

Seismic Line "Pm"

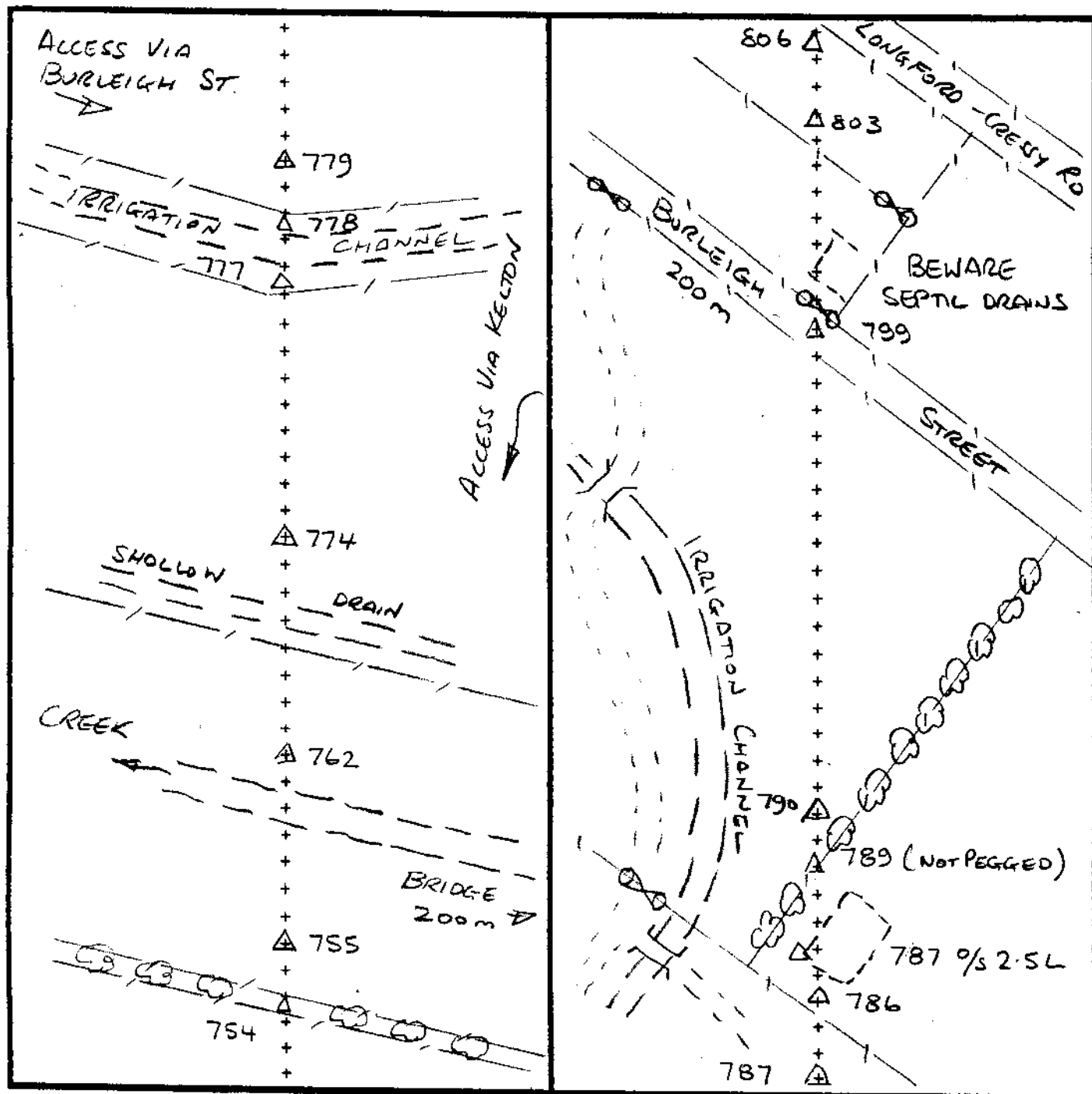
Client: Great South Lands Minerals Limited

Project: 2001 Northern Midlands Seismic Survey

Seismic Contractors: Trace Energy Services Pty. Ltd.

Stn Interval 25 m
Shooting Direction

From STN 754 To STN 806
West to East / South to North



Wilson Survey Group P/L

Exploration, Mining and Engineering Surveyors
Specialising in Real Time GPS Applications

Page...10...of Pages.....

Trace Diagram

Job No. 2001-003

Seismic Line PM

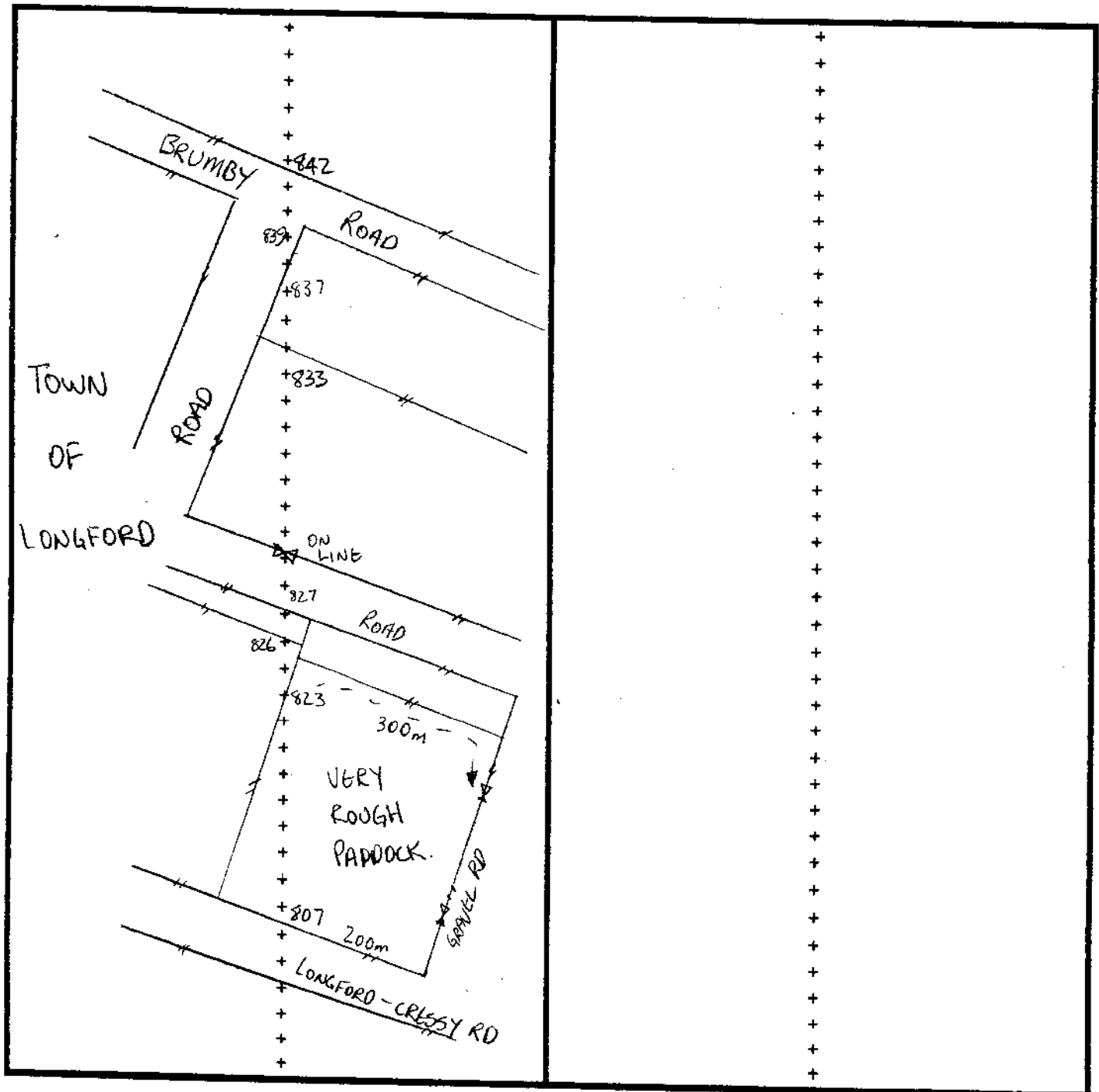
Client: Great South Lands Minerals Limited

Project: 2001 Northern Midlands Seismic Survey

Seismic Contractors: Trace Energy Services Pty. Ltd.

Stn Interval 25 m
Shooting Direction

From STN 806 To STN 842
West to East / ~~South to North~~



Wilson Survey Group P/L

Exploration, Mining and Engineering Surveyors
Specialising in Real Time GPS Applications

Page...1...of Pages.....

Trace Diagram

Job No. 2001-003

Seismic Line PM

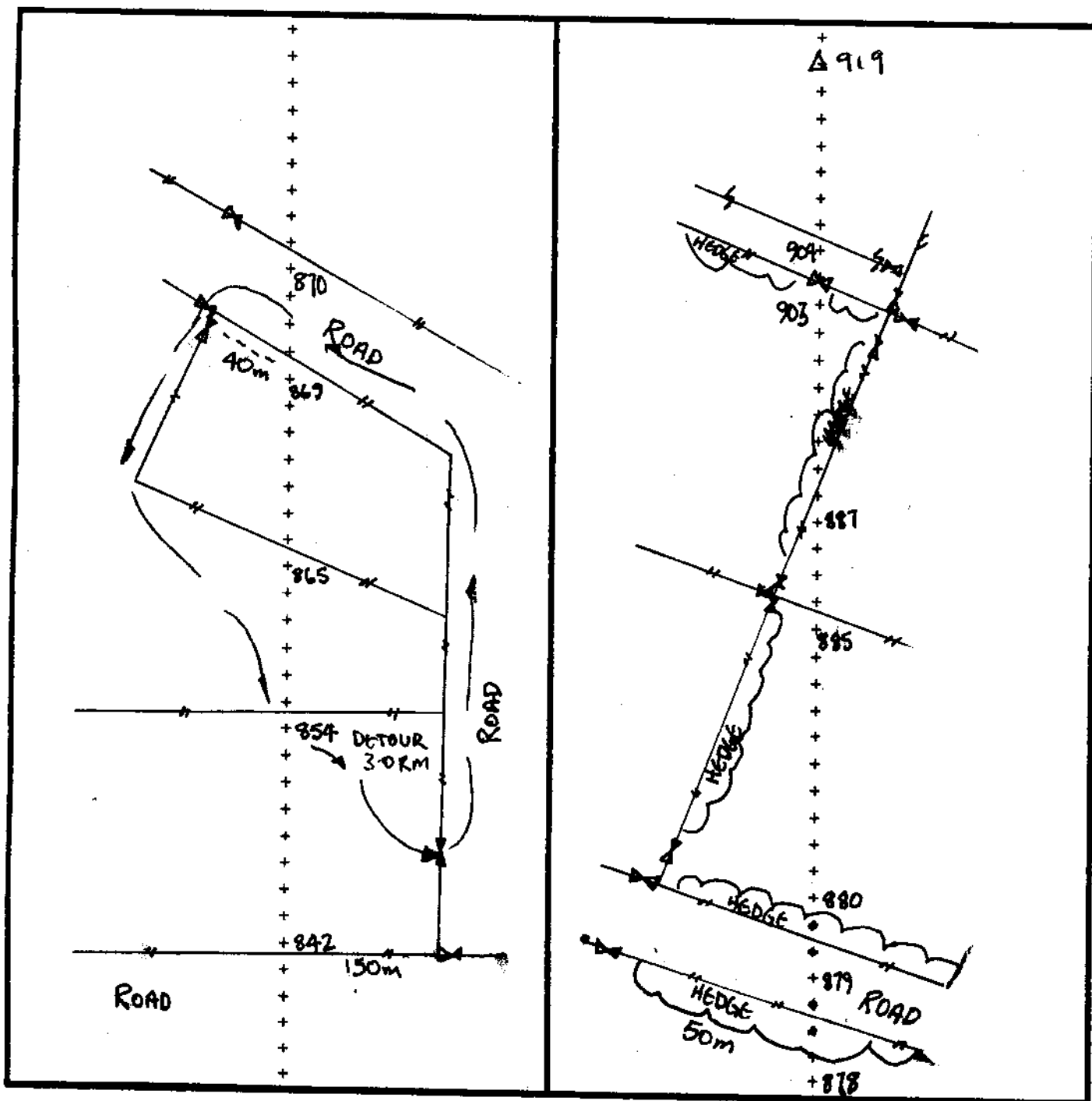
Client: Great South Lands Minerals Limited

Project: 2001 Northern Midlands Seismic Survey

Seismic Contractors: Trace Energy Services Pty. Ltd.

Stn Interval 25 m
Shooting Direction

From STN 847 To STN 904
West to East SEVEN to NORTH



Wilson Survey Group P/L

Exploration, Mining and Engineering Surveyors
Specialising in Real Time GPS Applications

Page 12 of Pages

Trace Diagram

Job No. 2001-003

Seismic Line PM

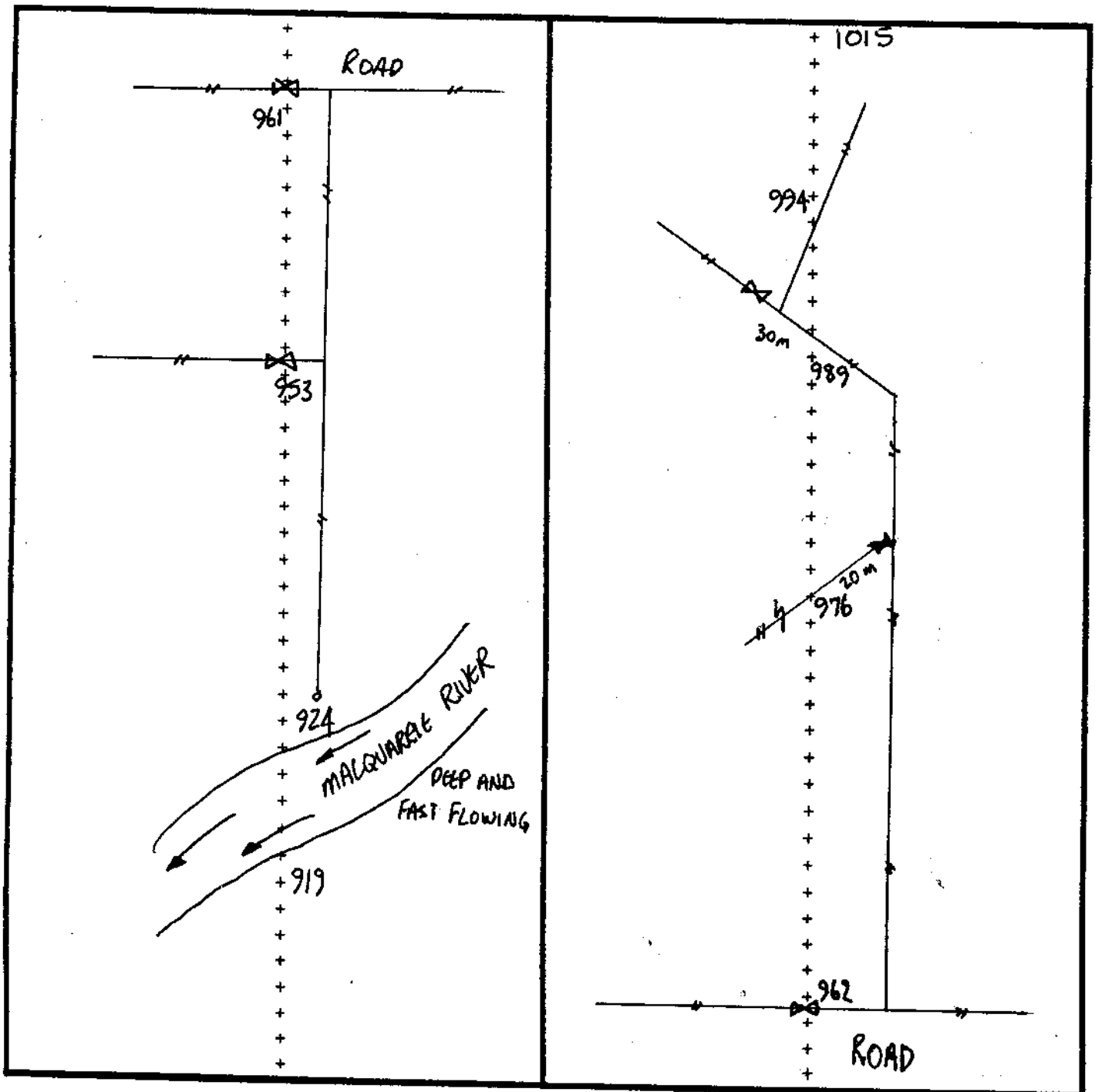
Client: Great South Lands Minerals Limited

Project: 2001 Northern Midlands Seismic Survey

Seismic Contractors: Trace Energy Services Pty. Ltd.

Stn Interval 25 m
Shooting Direction

From STN 919 To STN 994
West to East South to North



Wilson Survey Group P/L

Exploration, Mining and Engineering Surveyors
Specialising in Real Time GPS Applications

Page...13...of Pages.....

Trace Diagram

Job No. 2001-003

Seismic Line Pm

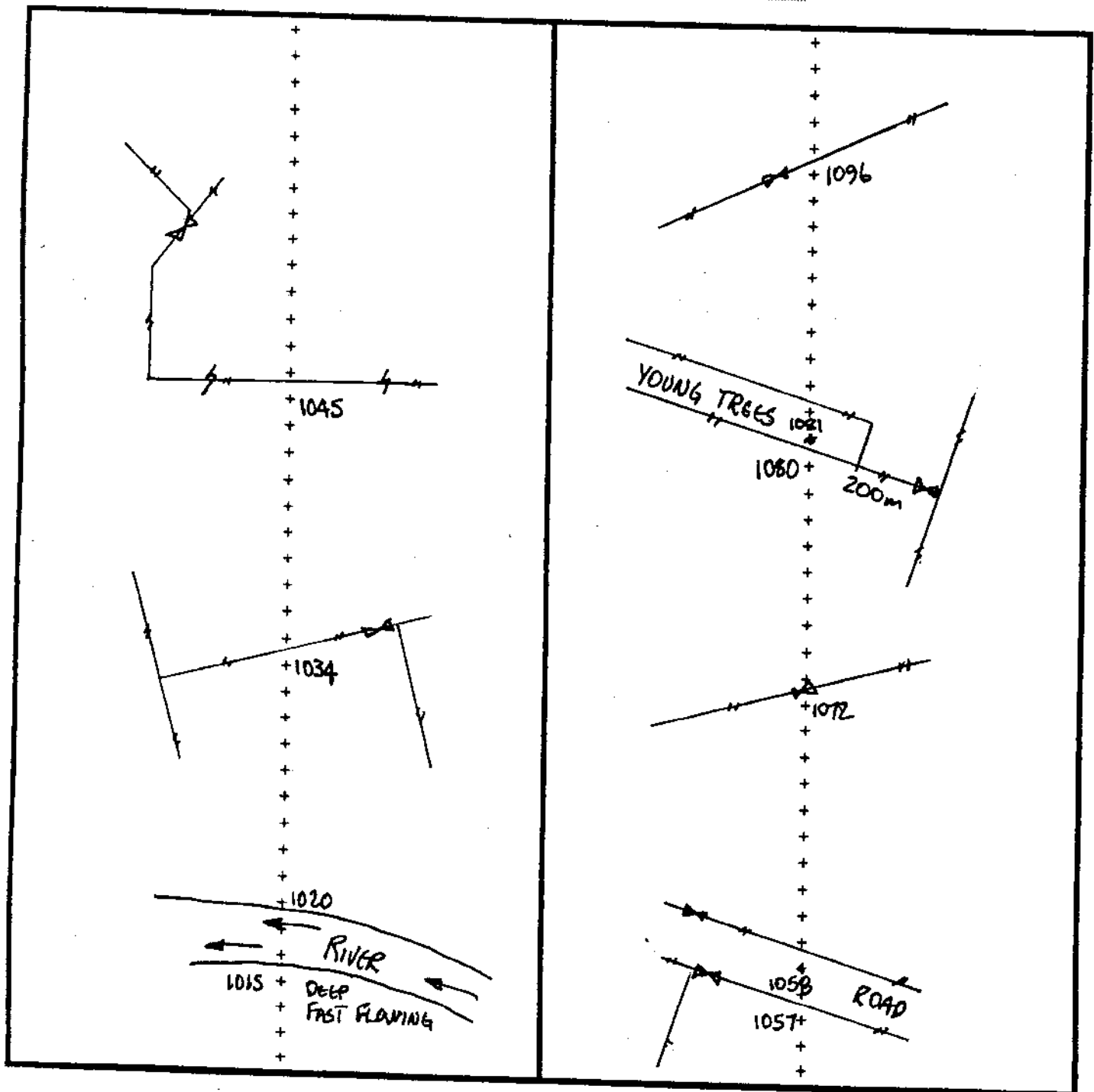
Client: Great South Lands Minerals Limited

Project: 2001 Northern Midlands Seismic Survey

Seismic Contractors: Trace Energy Services Pty. Ltd.

Stn Interval 25 m
Shooting Direction

From STN 1015 To STN 1096
West to East / ~~South to North~~



Wilson Survey Group P/L

Exploration, Mining and Engineering Surveyors
Specialising in Real Time GPS Applications

Page...14...of Pages.....

Trace Diagram

Job No. 2001-003

Seismic Line Pm

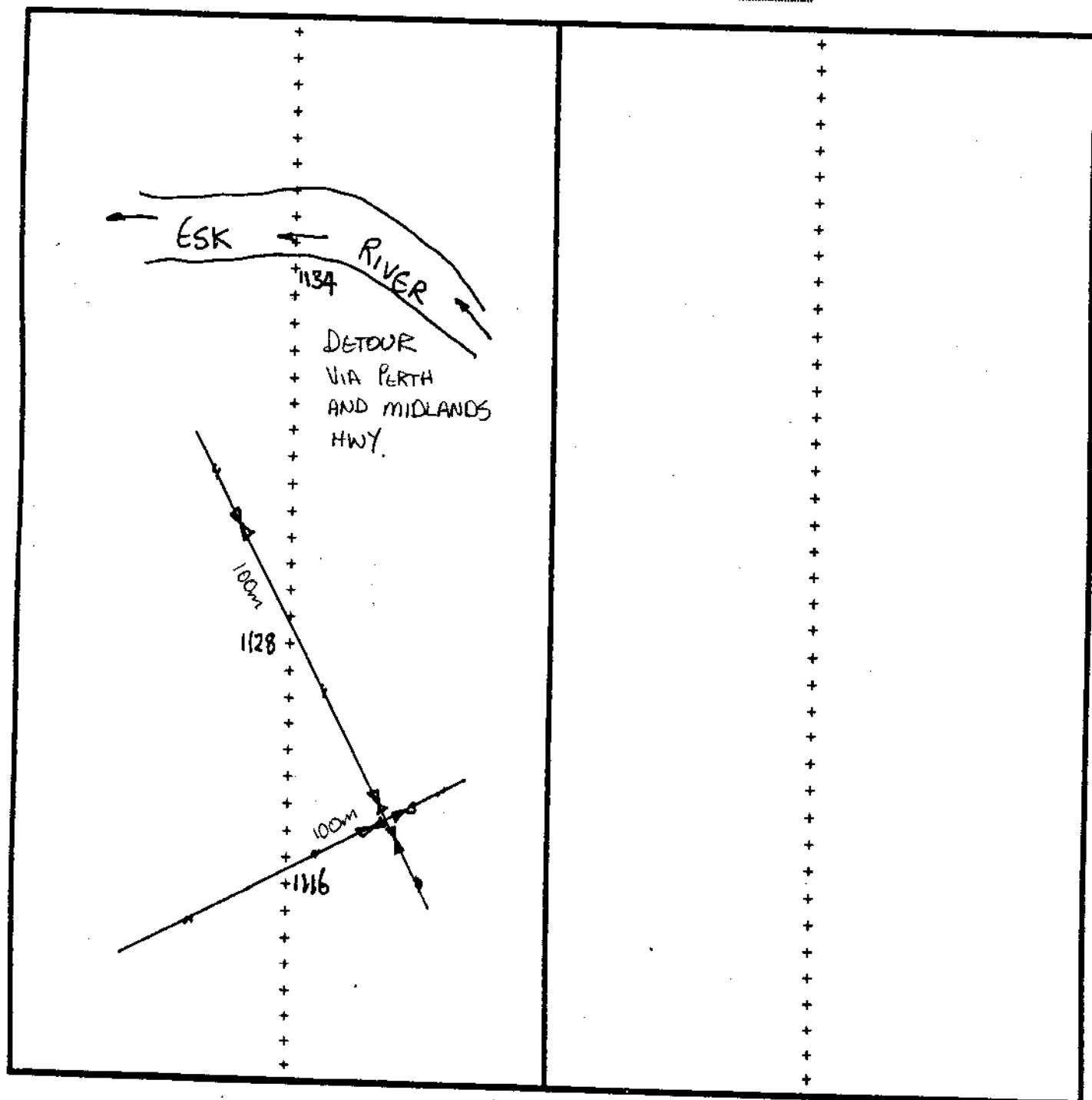
Client: Great South Lands Minerals Limited

Project: 2001 Northern Midlands Seismic Survey

Seismic Contractors: Trace Energy Services Pty. Ltd.

Stn Interval 25 m
Shooting Direction

From STN 1116 To STN 1134
West to East / ~~South to North~~



Wilson Survey Group P/L

Exploration, Mining and Engineering Surveyors
Specialising in Real Time GPS Applications

Page 15 of Pages.....